












# Town of Middleburg Zoning Map

published June 9, 2021

## Zoning Districts

- |  |   |
|--|---|
|  A-C Agricultural Conservancy |  R-1 Single Family Residential |
|  C-1 Restricted Commercial    |  R-2 Single Family Residential |
|  C-2 Town Commercial          |  R-3 Residential               |
|  C-3 General Commercial       |  R-4 Residential               |
|  MUV Mixed Use Village        |  Historic District             |
|  |  indicates Conditional Zoning  |

Note: this map does not depict floodplain boundaries. Refer to FEMA Flood Insurance Rate Maps.

